



Heavy Rainfall and Ongoing Flooding

April 14, 2026
6:09 AM EDT

Heavy rain and continued snow melt will lead to continued flooding across parts of northern MI

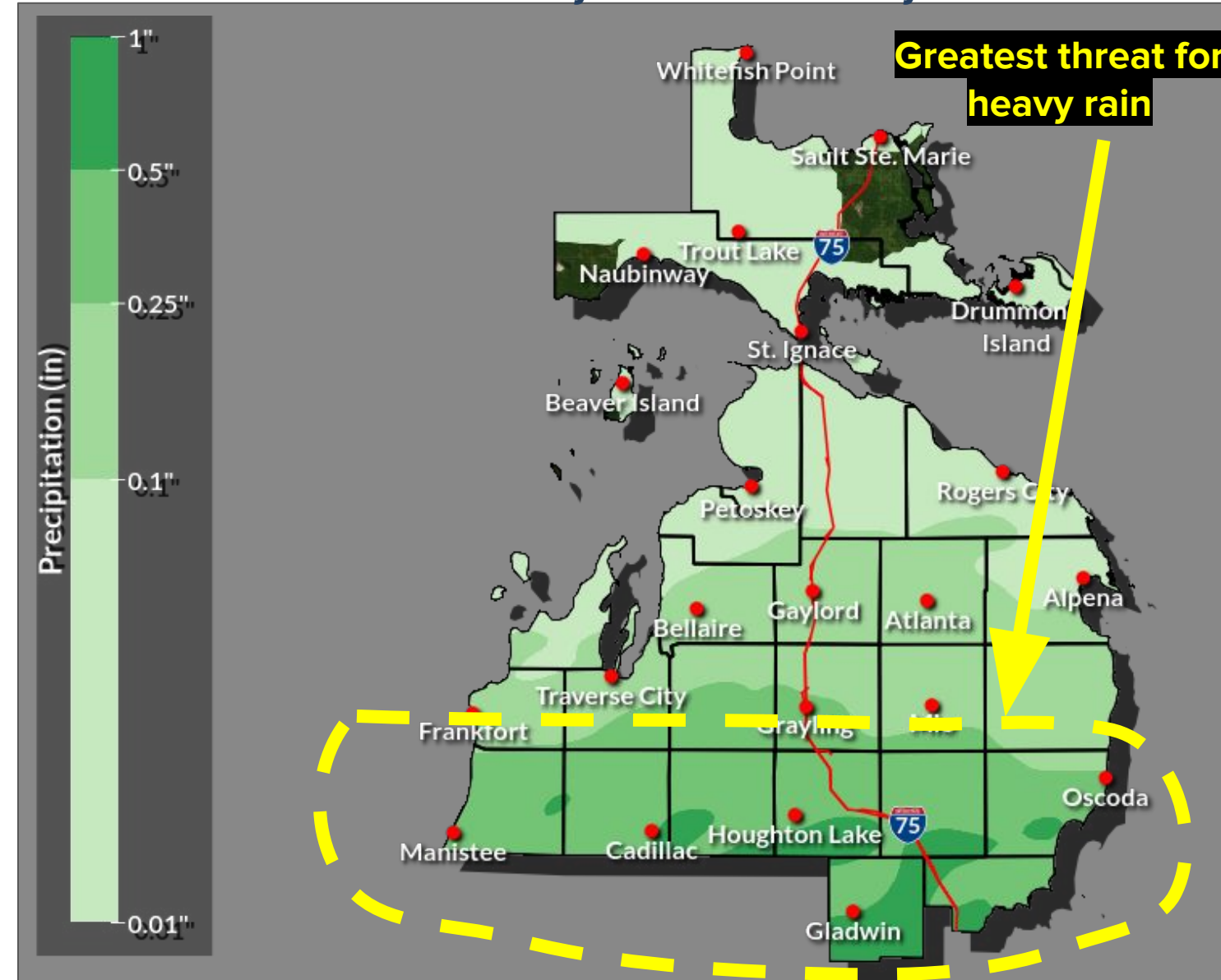
Overview


Combination of heavy rain and snowmelt this week will lead to **continued flooding across parts of northern MI.**

- Another round of showers and storms possible later this evening/tonight.
 - Additional rainfall of 1"+ possible near/south of M-72.
 - Localized 2"+ possible along/south of M-55 with potential for repeated storms tonight.
 - Lesser amounts around 0.25-0.5" expected north of M-72. Locally higher amounts possible.
- **This will worsen ongoing flooding issues in parts of northern lower Michigan tonight into Wednesday.**

24-hr Forecast Rainfall

8am Today - 8am Wednesday





Heavy Rainfall and Ongoing Flooding

April 14, 2026
6:09 AM EDT

Heavy rain and continued snow melt will lead to continued flooding across parts of northern MI

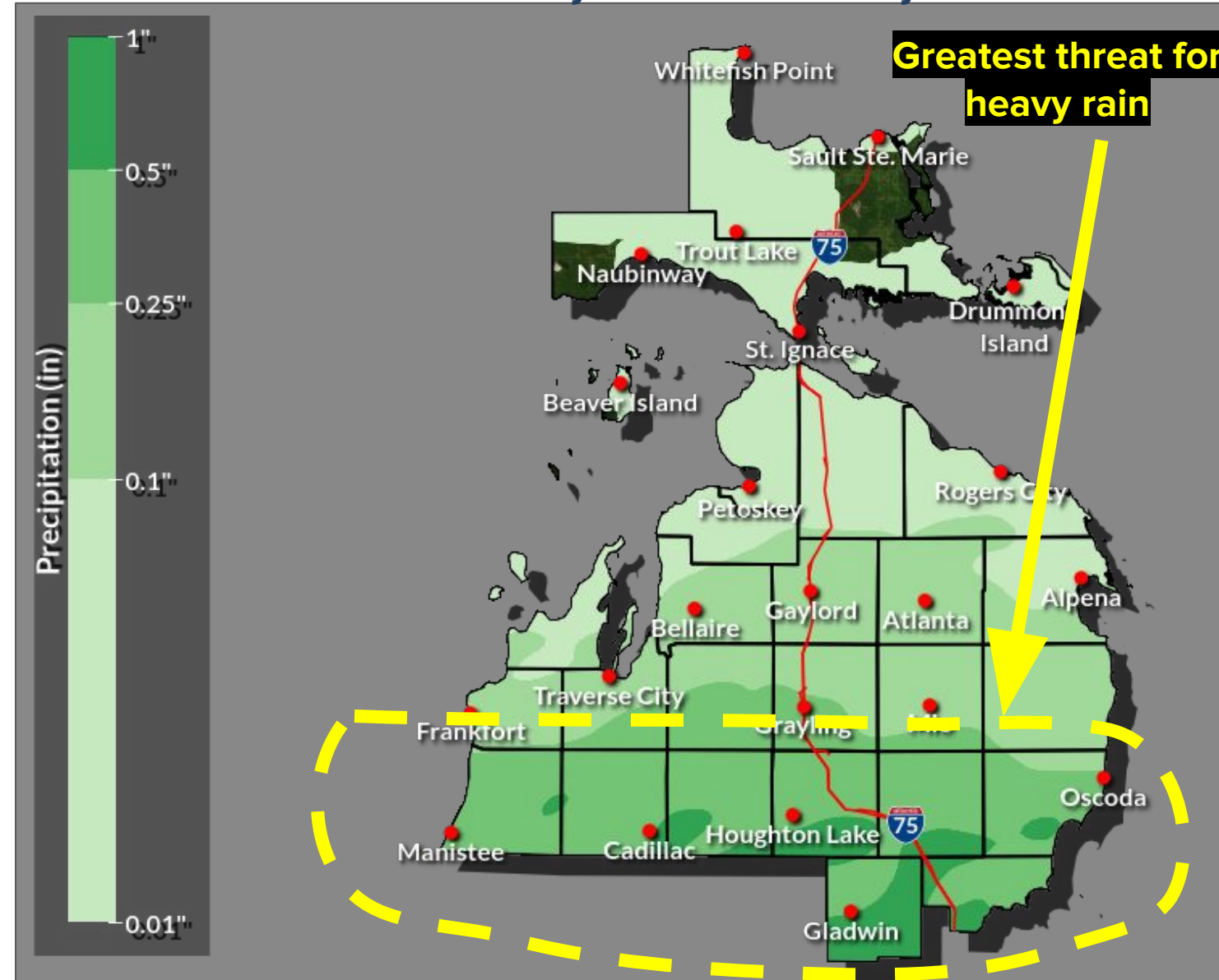
Overview

Combination of heavy rain and snowmelt this week will lead to **continued flooding across parts of northern MI.**

- Additional waves of rain and thunderstorms are expected this evening/tonight, and Wednesday night into Thursday.

24-hr Forecast Rainfall

8am Today - 8am Wednesday



Hazards/Impacts



Additional rainfall through Wednesday morning could exceed 2", mainly across areas along and south of M-55.



Heavy rainfall combined with **melting snowpack** will likely lead to **additional localized flooding.**

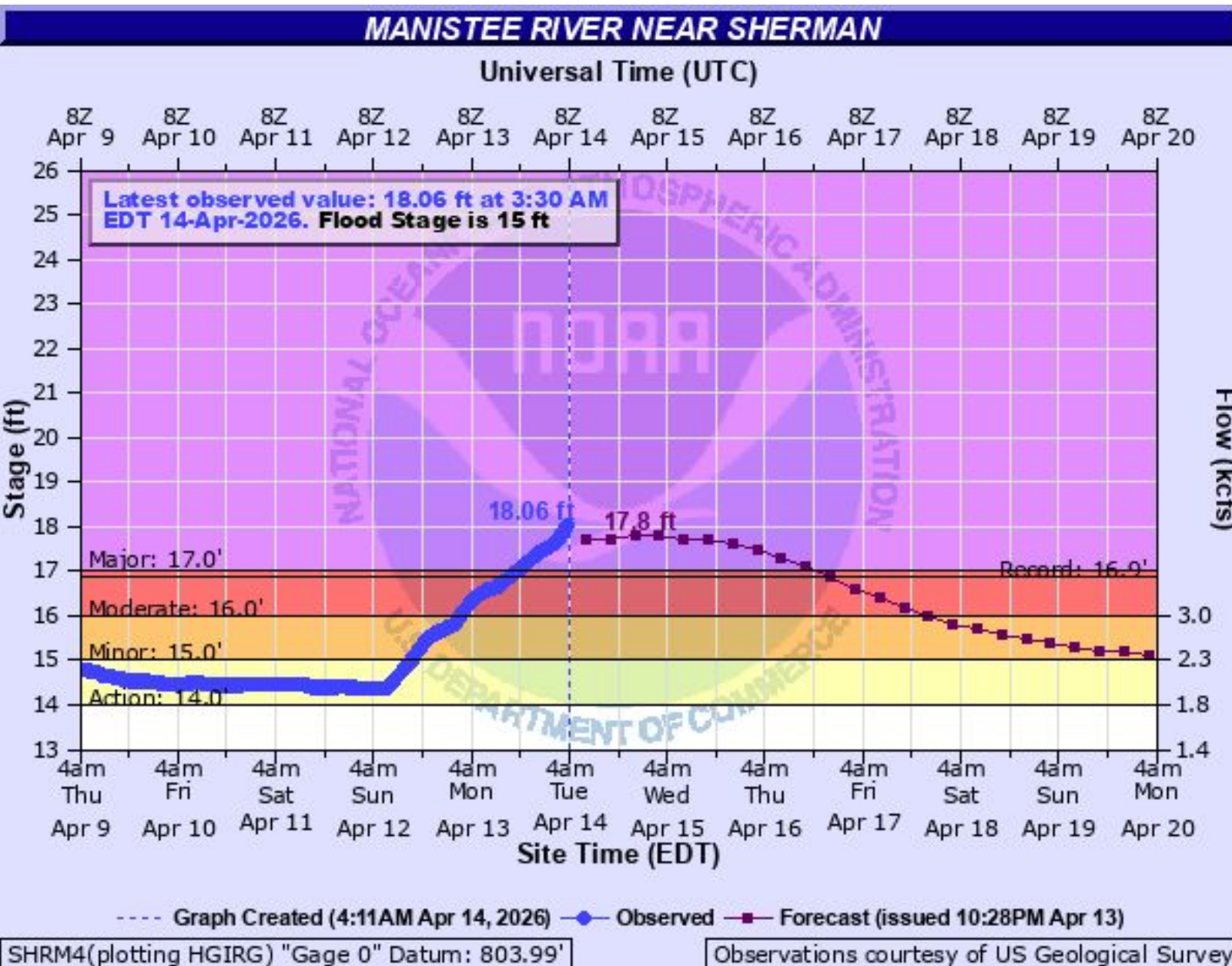




Current and Forecast River Stages

April 14, 2026
6:09 AM EDT


Manistee River near Sherman 1N (SHRM4)



River Flood Warning Issued
Flood of record is occurring
Major flooding is forecast

The most up to date information for this site can be found at:
<https://water.noaa.gov/gauges/SHRM4>

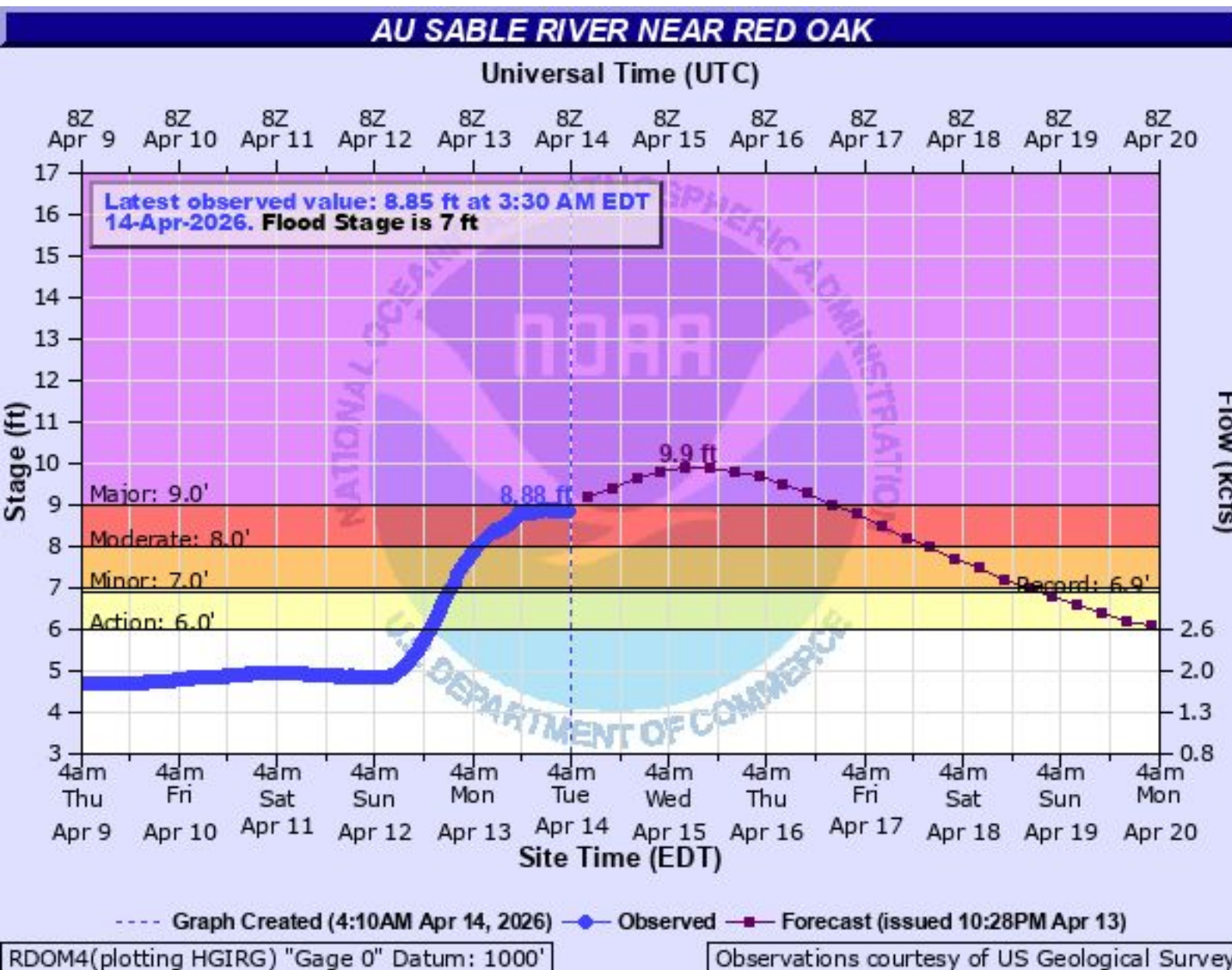




Current and Forecast River Stages


April 14, 2026
6:09 AM EDT

Au Sable River near Red Oak (RDOM4)



River Flood Warning Issued
Flood of record is occurring
Major flooding is forecast

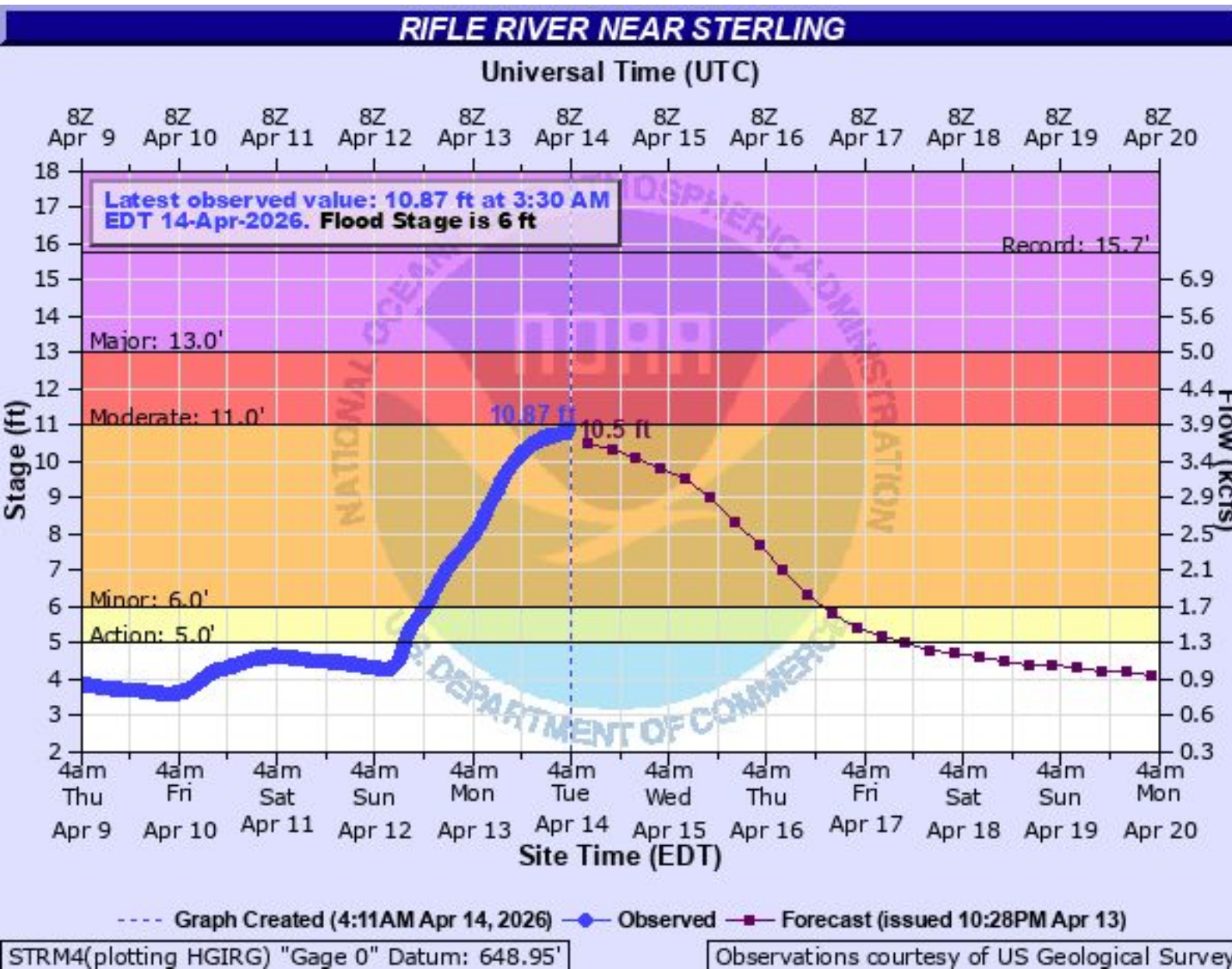
The most up to date information for this site can be found at:
<https://water.noaa.gov/gauges/RDOM4>



Current and Forecast River Stages

April 14, 2026
6:09 AM EDT

Rifle River at Sterling 3N (STRM4)



River Flood Warning Issued


The most up to date information for this site can be found at:
<https://water.noaa.gov/gauges/STRM4>



Current and Forecast River Stages


April 14, 2026
6:09 AM EDT

Pine River at Rudyard 3S (RUDM4)



The most up to date information for this site can be found at:
<https://water.noaa.gov/gauges/RUDM4>





Tonight's Severe Weather Outlook

April 14, 2026
6:09 AM EDT

April 14th, 2026

Details

Chances for embedded strong to severe thunderstorms again this evening/tonight. **Strong storms are most likely from 10 pm to 6 am.**

Primary hazards with strong storms will be **damaging winds, large hail, and localized flooding** – with a low chance for a tornado.

Severe Threats



Wind



Hail



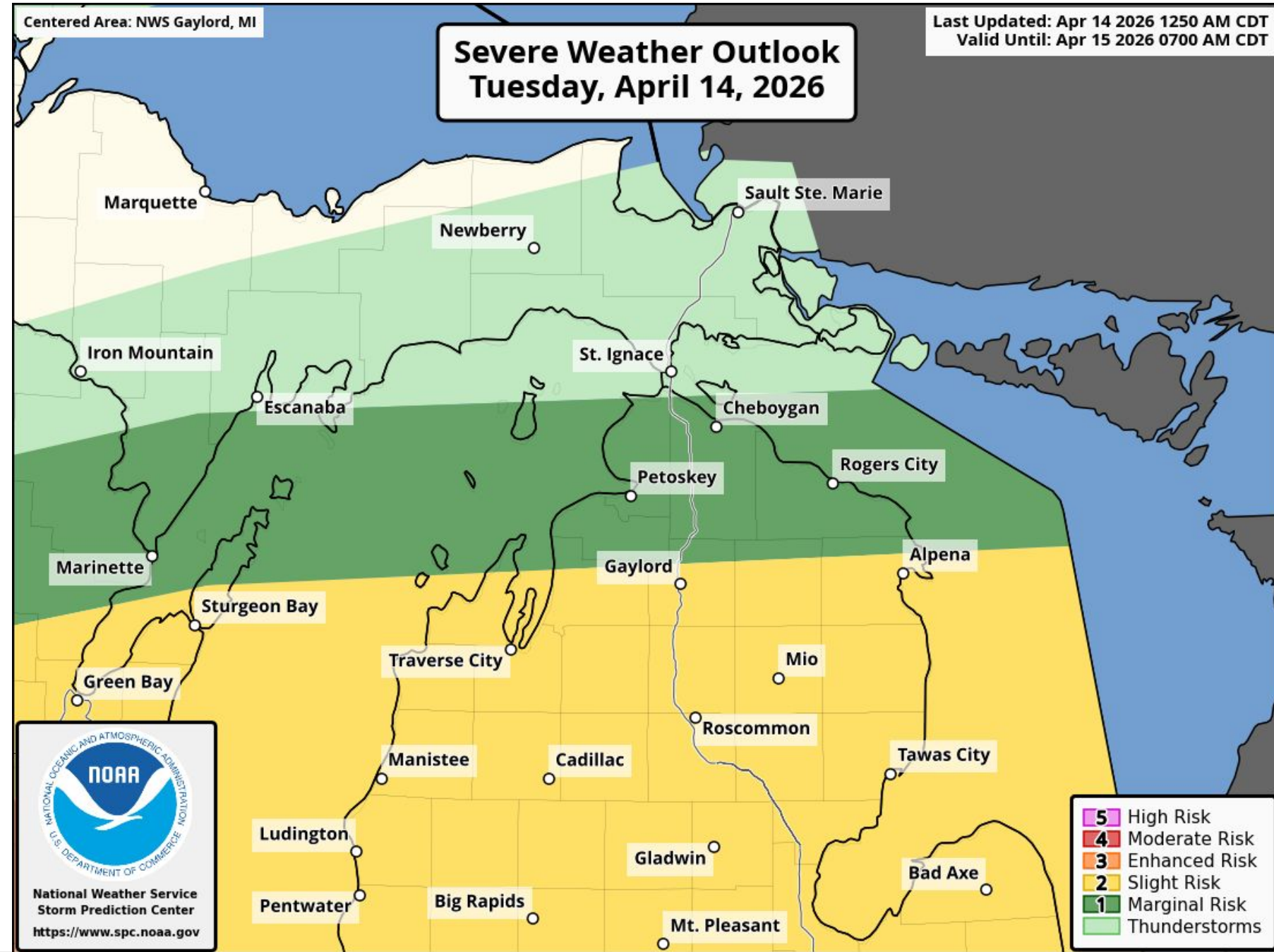
Tornado



Severe Risk Category Scale:



Marginal (Lowest) Slight Enhanced Moderate High (Highest)



National Oceanic and Atmospheric Administration
U.S. Department of Commerce

National Weather Service
Gaylord, MI



NWS Gaylord Contact Info:

Email: nws.gaylord@noaa.gov

Facebook: [NWSGaylord](#)

X: [@NWSGaylord](#)

Helpful Links:

[NWS Gaylord Resources Webpage](#)

One-stop shop for links to forecast data, real-time weather monitoring, and products/info from national centers.

[Area Forecast Discussion](#)

Detailed expert forecast discussion of the upcoming weather across northern Michigan.

[Detailed Hourly Weather](#)

Interactive map for hourly forecast data in table and graphical format for a selectable location.

[Weather Radar](#)

Interactive National Weather Service radar webpage.

[Hazards Viewer](#)

Interactive map displaying the latest hazards issued by the National Weather Service.